
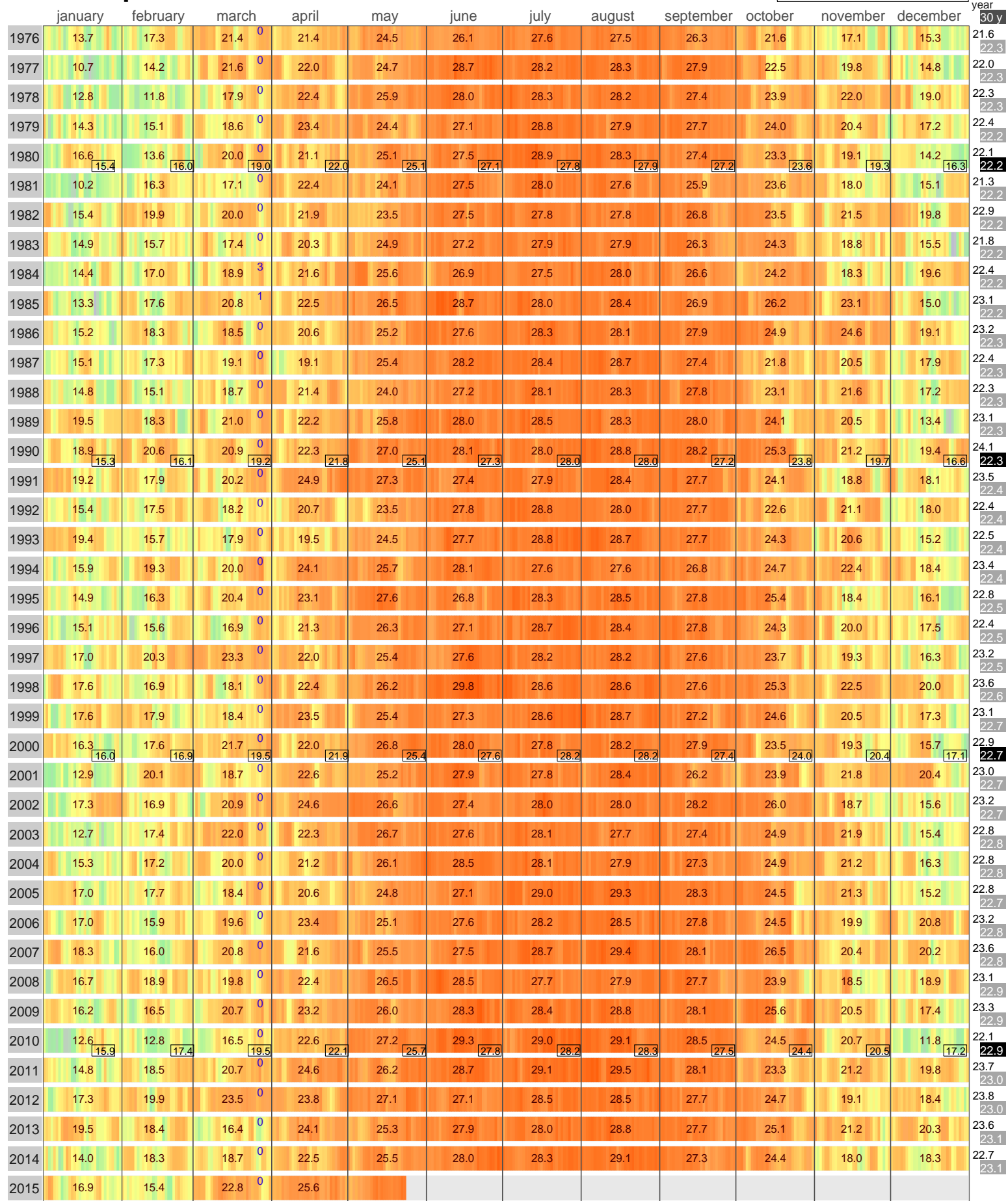


# Mean Temperature

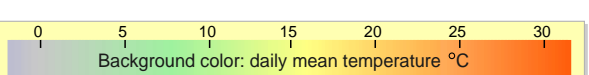
TAMPA ST PTRSBG  
Florida - United States

WBAN: 12842 Height: 27.97 N 8 m 82.53 W 



Extremes	^Tx	1991	30.6	20	1997	31.7	19	1989	33.9	30	1975	36.7	26	1975	37.2	5	1985	36.1	29	1993	36.7	22	1975	35.6	6	1991	34.4	3	1990	32.2	1	2006	30.0	7	1978	in	
^Tn	22.2	7	1998	21.1	11	1994	24.4	20	2003	26.1	26	2015	26.1	4	1984	28.3	22	2009	29.4	14	1980	29.4	27	2011	26.7	5	1979	26.7	9	2009	24.4	21	1985	23.3	4	1978	40
vTx	3.9	21	1985	8.3	22	1978	10.6	3	1980	13.9	4	1987	20.0	1	1999	23.9	17	1982	26.1	13	1975	24.4	2	2001	22.8	14	2001	17.8	20	1989	11.7	30	1979	3.3	25	1983	
vTn	-6.1	21	1985	-3.9	5	1996	-1.7	3	1980	4.4	5	1987	9.4	8	1992	11.7	1	1984	18.3	1	1981	20.0	28	1984	13.9	19	1981	5.6	29	2008	1.7	24	1976	-7.2	26	1983	

Daily data taken from:  
[NOAA National Climatic Data Center](#)



Monthly averages taken from the Monthly Summaries of the Global Historical Climatology Network - Daily (GHCN-D) NOAA National Climatic Data Center.

Note: all stations are located at airports. Trends can be effected by changes in the surroundings.

Calculation and Graphics: © Bart Vreeken, [LogboekWeer.nl](#)