
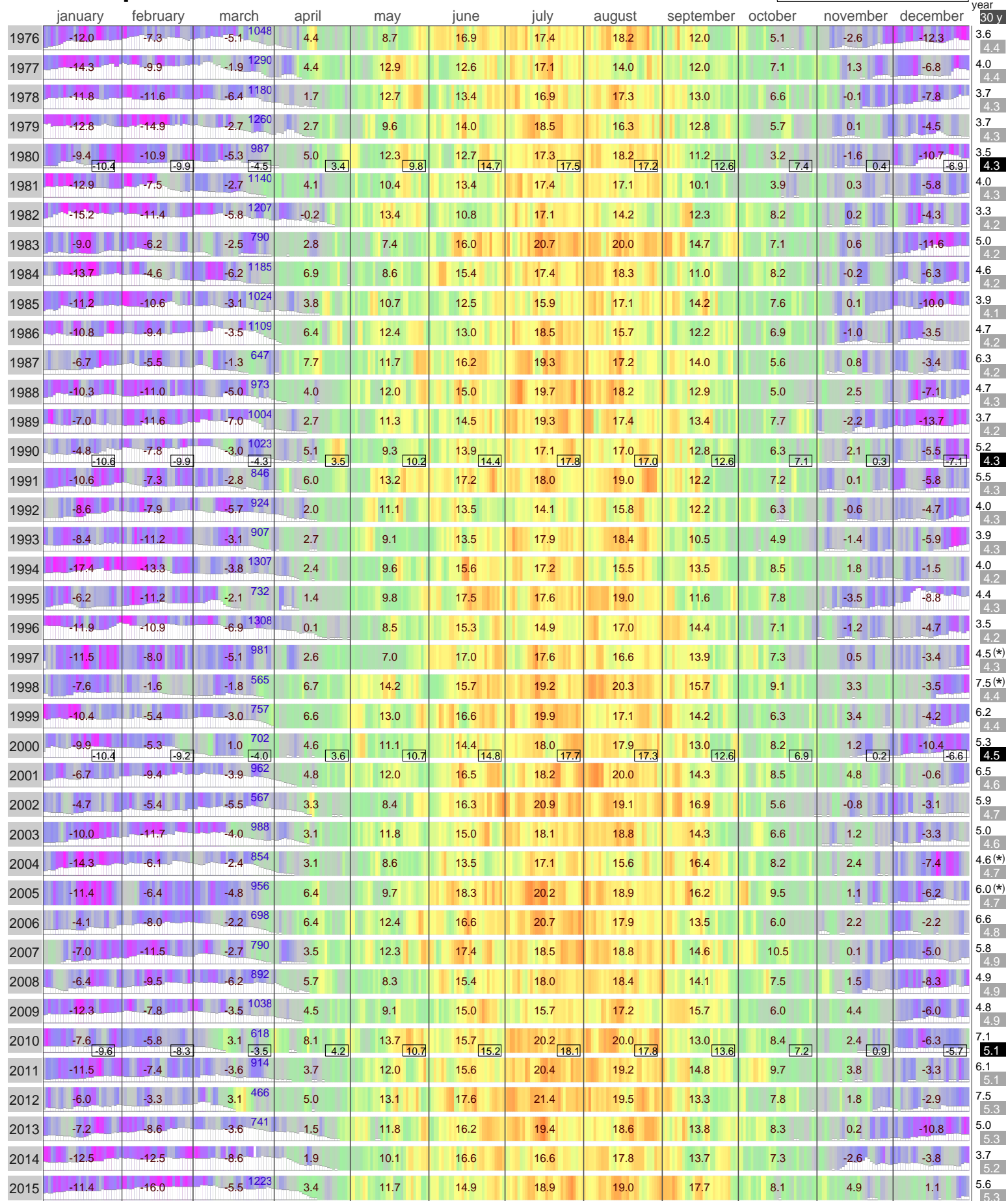


Mean Temperature


SAULT STE. MARIE Michigan - United States

WBAN: Height: 46.47 N
14847 219 m 84.35 W 



Extremes

^Tx	8.3	12	2013	9.4	11	1999	28.3	21	2012	29.4	25	1990	31.7	15	1991	33.9	26	1983	36.1	7	1988	34.4	20	1976	35.0	8	1976	27.2	5	2005	20.6	5	2015	16.7	5	2001
^Tn	2.2	8	2003	3.3	24	2000	10.0	20	2012	13.3	27	1990	16.7	31	2013	18.9	27	1991	21.7	1	2002	21.1	15	1987	19.4	20	2002	18.3	5	2005	10.6	2	1977	6.1	2	1982
vTx	-24.4	15	1994	-21.7	7	1994	-16.6	2	2014	-8.3	6	1982	0.6	1	1996	7.2	2	1982	11.1	1	1992	11.7	29	1982	7.2	23	1989	-1.7	21	1981	-10.0	30	1976	-22.8	26	1993
vTn	-28.9	17	1976	-28.3	1	1976	-17.8	1	1976	-9.4	11	1976	-2.2	1	1996	4.4	1	1976	6.1	1	1992	8.9	1	1976	5.6	1	1976	-4.4	21	1981	-23.3	29	1976	-35.0	26	1993

Hellmann Winter Number  Snow depth indicated. Maximum snow depth 49 inch (125 cm) on December, 12 1995 * Data snow depth not complete

Daily data taken from: [NOAA National Climatic Data Center](#)

Monthly averages taken from the Monthly Summaries of the Global Historical Climatology Network - Daily (GHCN-D) NOAA National Climatic Data Center.

Note: all stations are located at airports. Trends can be effected by changes in the surroundings. Calculation and Graphics: © Bart Vreeken, [LogboekWeer.nl](#)