
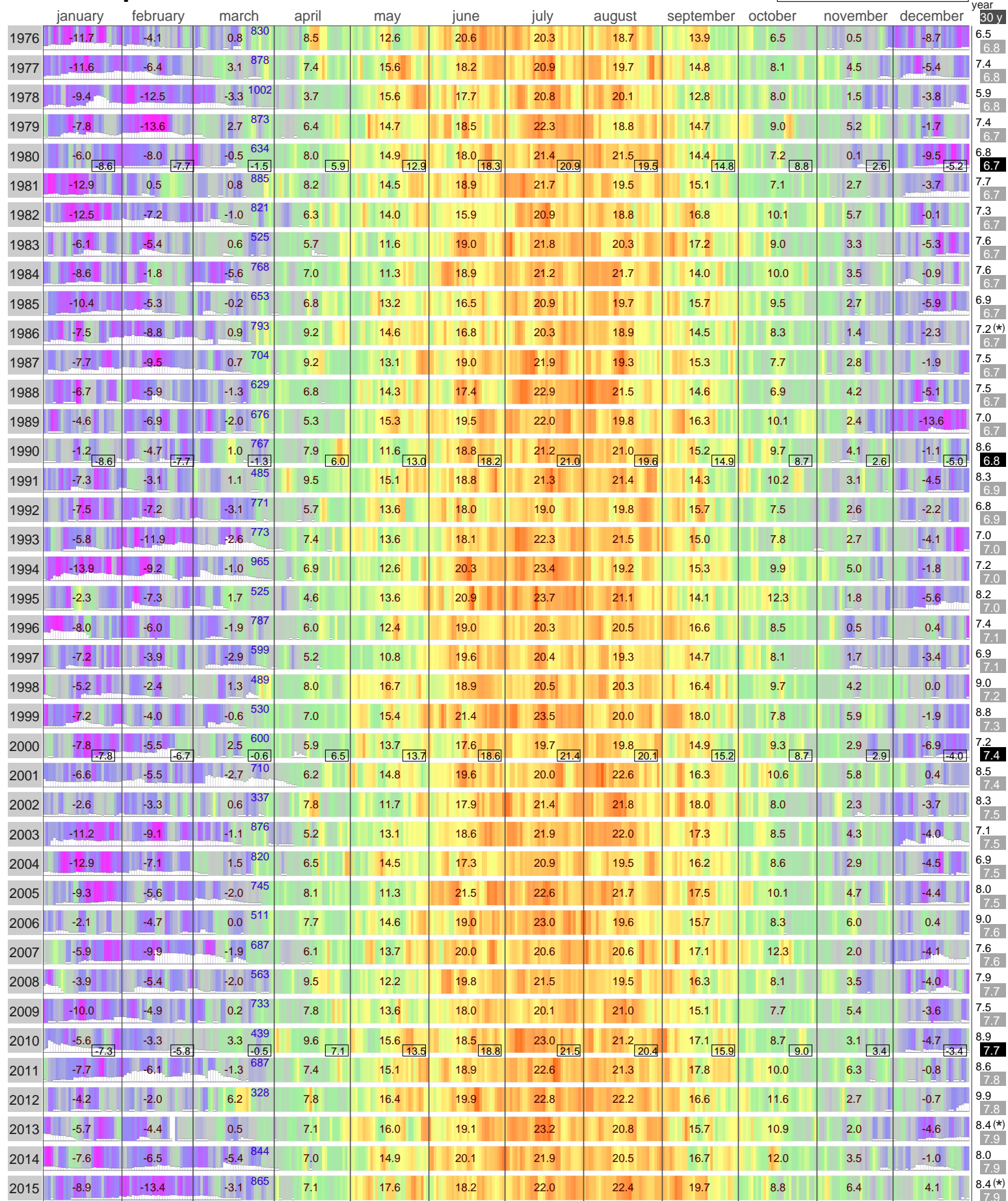


# Mean Temperature


## BURLINGTON VT

Vermont - United States

WBAN: Height: 44.47 N  
14742 102 m 73.15 W 



Extremes	^Tx	18.9	15	1995	16.7	19	1981	28.9	31	1998	32.8	18	1976	33.9	22	1977	37.8	19	1995	37.8	14	1995	37.2	2	1975	36.7	9	2002	27.8	6	1990	23.3	3	1982	20.0	24	2015	in
^Tn	14.4	15	1995	10.0	20	1981	14.4	22	2012	17.2	30	2004	21.1	27	2015	23.9	19	1995	25.0	14	1995	25.6	4	1988	22.8	3	2010	20.0	15	2014	14.4	2	2001	9.4	22	1990	40	
vTx	-25.0	4	1981	-21.7	11	1979	-17.2	7	1989	-4.4	6	1982	3.9	1	1978	10.6	8	1977	13.3	1	1988	14.4	30	1976	6.1	30	1992	1.1	20	1974	-8.3	21	1987	-20.6	25	1980	years	
vTn	-29.4	3	1981	-20.5	1	2015	-20.6	1	1980	-6.1	9	1974	-0.6	1	1974	8.3	8	1977	13.3	1	1974	5.6	30	1976	1.1	23	1974	-1.1	20	1974	-9.4	22	1974	-26.1	19	1975		

Hellmann Winter Number  Snow depth indicated. Maximum snow depth 31 inch ( 79 cm) on March, 14 1993 \* Data snow depth not complete

Daily data taken from: [NOAA National Climatic Data Center](#) Background color: daily mean temperature °C Monthly averages taken from the Monthly Summaries of the Global Historical Climatology Network - Daily (GHCN-D) NOAA National Climatic Data Center.